



**NZ 25/24      NEW ZEALAND - North Island - East Coast - Hauraki Gulf / Tikapa Moana - Anchorite Rock. ODAS Buoy****1. Chart NZ 52 [ 077/23 ]**

Delete       ODAS FI(5)Y.20s  
Y


36°25'.43S., 175°07'.79E.

**2. Chart NZ 53 [ 030/23 ]**

Delete       ODAS FI(5)Y.20s  
Y


36°25'.43S., 175°07'.78E.

**3. Chart NZ 522 [ 078/23 ]**

Delete       ODAS FI(5)Y.20s  
Y

36°25'.87S., 175°07'.74E.

**4. Chart NZ 532 [ 070/23 ]**

Delete       ODAS FI(5)Y.20s  
Y

36°25'.87S., 175°07'.74E.

Auckland Council  
HITS 532/491